

## PPT and Poster Presentation by the students







Asansol, West Bengal, India  
MXJX+22V, BB College Road, Ushagram, Asansol, West Bengal 713303, India  
Lat 23.680753°  
Long 86.997294°  
07/03/24 02:39 PM GMT +05:30

Google

GPS Map Camera



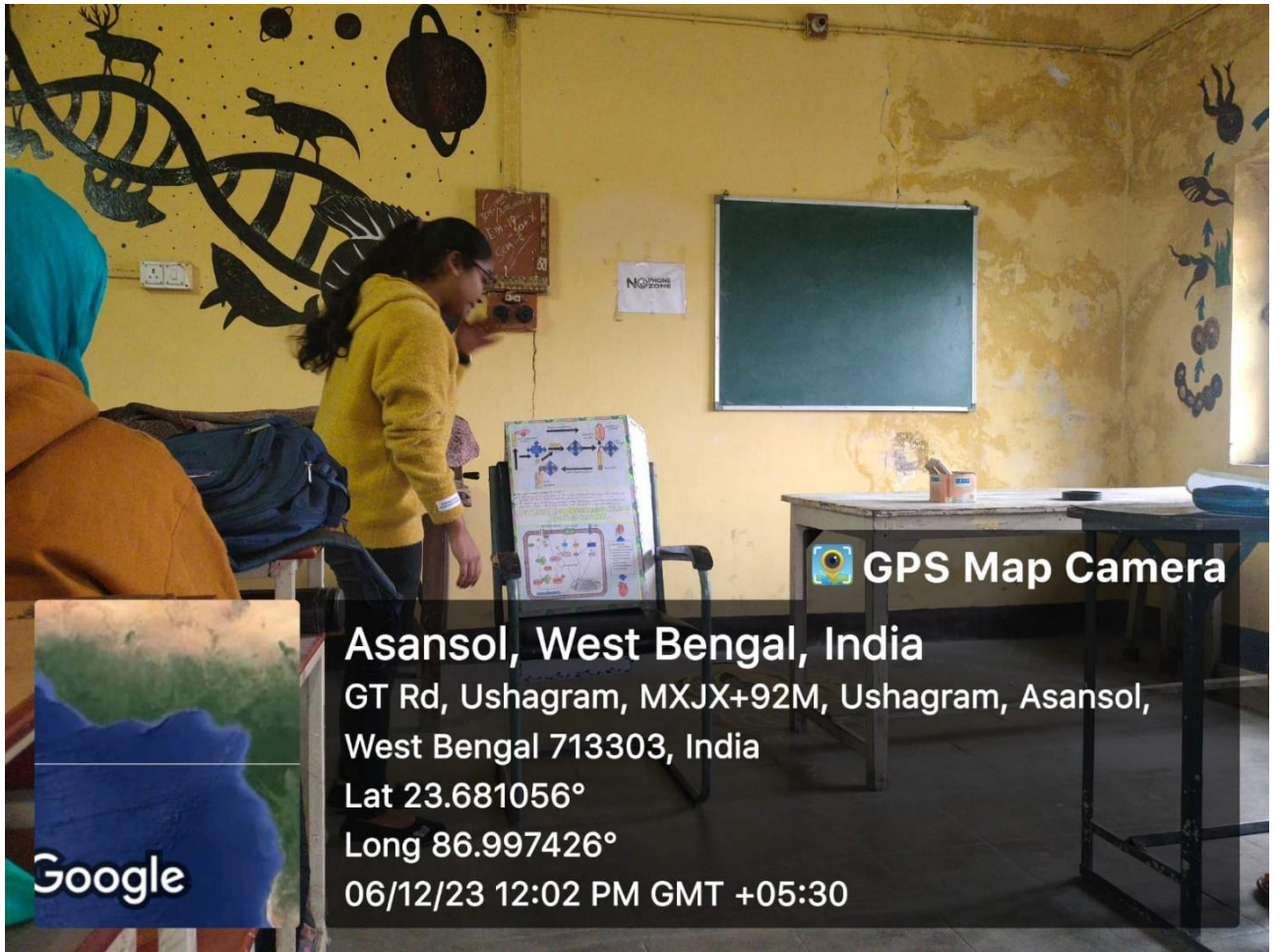
Asansol, WB, India  
Ajitesh Banerjee Sarani, Ushagram, Asansol,  
713303, WB, India  
Lat 23.680907, Long 86.997616  
02/29/2024 03:39 PM GMT+05:30  
Note : Captured by GPS Map Camera

GPS Map Camera



Asansol, WB, India  
Ajitesh Banerjee Sarani, Ushagram, Asansol,  
713303, WB, India  
Lat 23.680876, Long 86.997441  
02/29/2024 03:45 PM GMT+05:30  
Note : Captured by GPS Map Camera

GPS Map Camera



GPS Map Camera

Asansol, West Bengal, India

GT Rd, Ushagram, MXJX+92M, Ushagram, Asansol,  
West Bengal 713303, India

Lat 23.681056°

Long 86.997426°

06/12/23 12:02 PM GMT +05:30



Google



GPS Map Camera

Asansol, West Bengal, India

MXJX+G8H, Ushagram, Asansol, West Bengal 713303, India

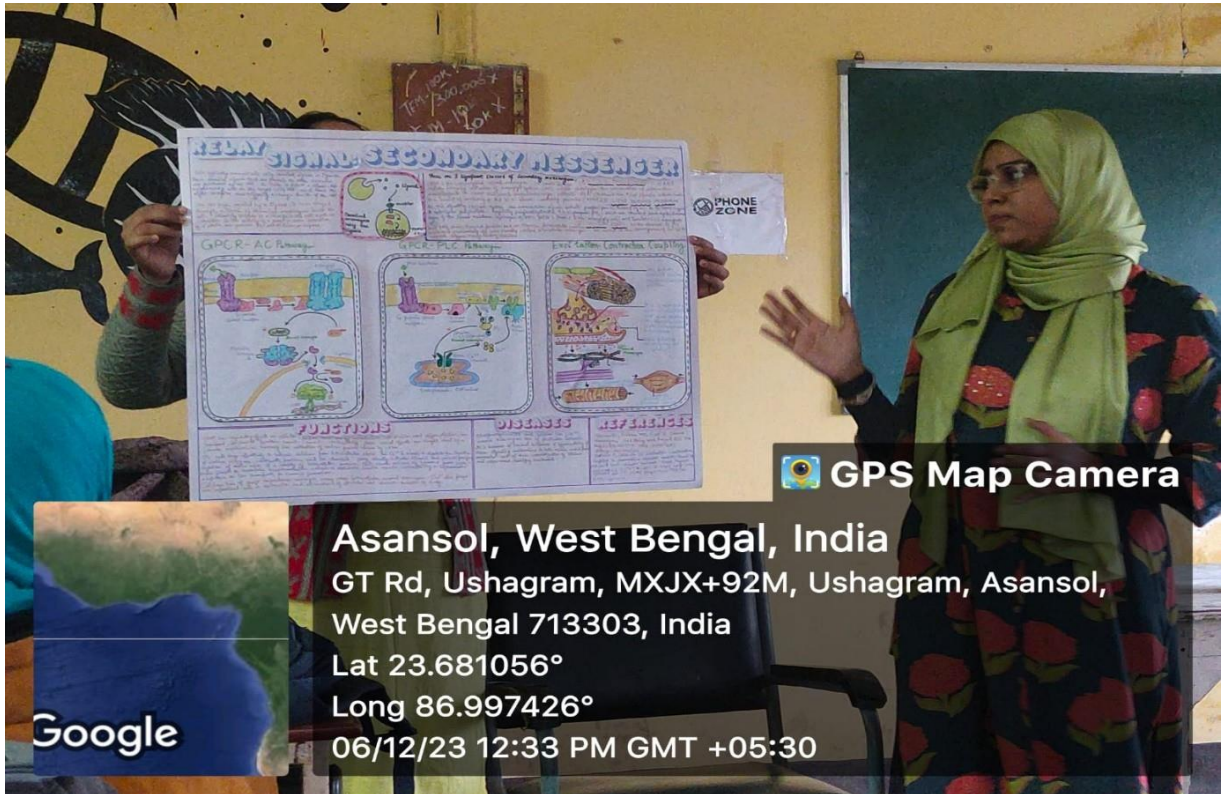
Lat 23.680894°

Long 86.997656°

03/10/24 01:46 PM GMT +05:30



Google



GPS Map Camera

Asansol, West Bengal, India  
GT Rd, Ushagram, MXJX+92M, Ushagram, Asansol,  
West Bengal 713303, India  
Lat 23.681056°  
Long 86.997426°  
06/12/23 12:33 PM GMT +05:30


Google




GPS Map Camera


Asansol, West Bengal, India  
Unnamed Road, Ushagram, Asansol, West Bengal 713303, India  
Lat 23.680874°  
Long 86.997621°  
03/10/24 01:15 PM GMT +05:30

Google





Asansol, West Bengal, India  
Unnamed Road, Ushagram, Asansol, West Bengal 713303, India  
Lat 23.680763°  
Long 86.997472°  
01/02/24 11:40 AM GMT +05:30

 GPS Map Camera

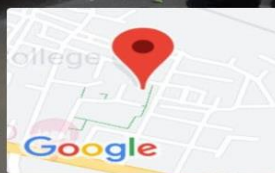


Asansol, West Bengal, India  
MXJX+92M, GT Rd, Ushagram, Asansol, West Bengal 713303, India  
Lat 23.680913°  
Long 86.99764°  
09/02/24 01:02 PM GMT +05:30

 GPS Map Camera



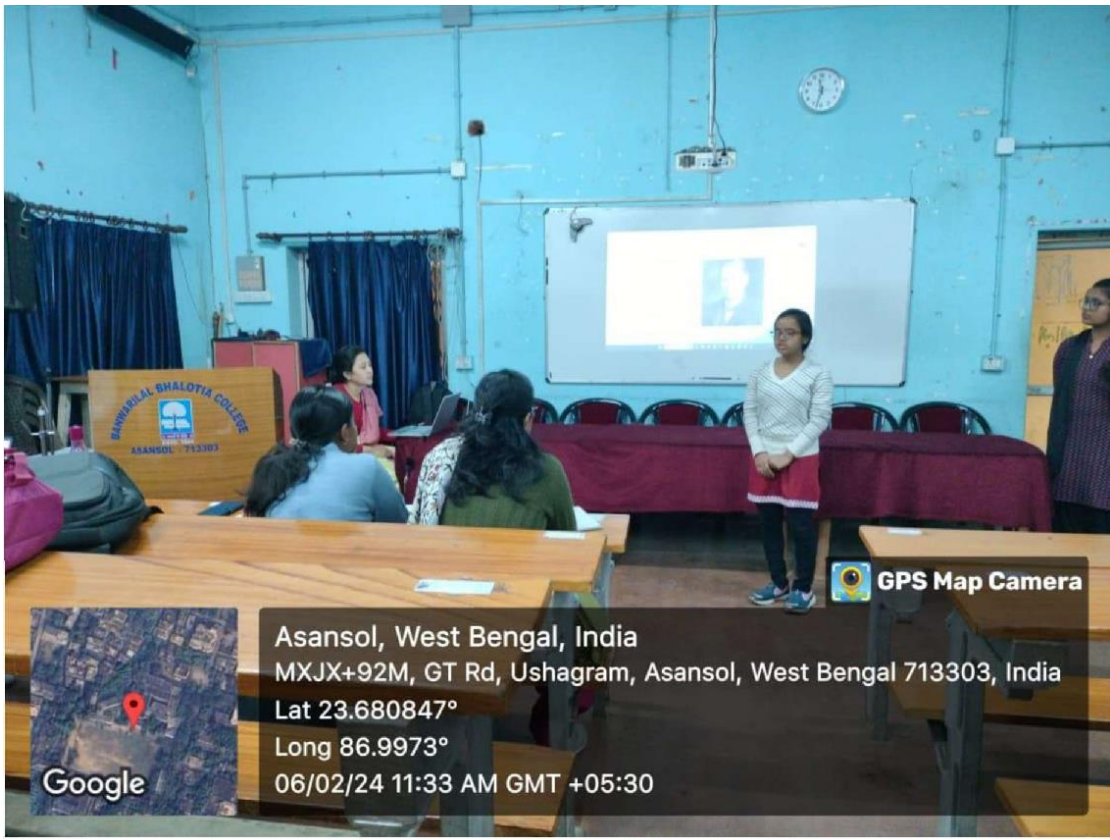

GPS Map Camera  
**Asansol, West Bengal, India**  
MXJX+G8H, Ushagram, Asansol, West Bengal  
713303, India  
Lat 23.680938°  
Long 86.997623°  
30/05/23 01:06 PM GMT +05:30



GPS Map Camera  
**Asansol, West Bengal, India**  
GT Rd, Ushagram, MXJX+92M, Ushagram, Asansol, West  
Bengal 713303, India  
Lat 23.680923°  
Long 86.997668°  
09/11/22 02:09 PM










### CASE STUDY

The state of West Bengal comprises 20 districts and a major portion of its population is rural. The state covers an area of 88,746 sq km and has a population of about 8.22 crore. It is a high-fertility and high-mortality region. (Global) population and its age structure is shown in the figure. Major cities are of their most had some parts of the state. The state is geographically divided into three zones. The geographical coordinates of the state are 21°30' N to 26°30' N and 85°30' E to 89°30' E. The state is bounded by 21°30' N and 85°30' E to 26°30' N and 89°30' E. The state is bounded by 21°30' N and 85°30' E to 26°30' N and 89°30' E.

 GPS Map Camera

**Asansol, West Bengal, India**  
**BB College, Ushagram, Asansol, West Bengal 713303, India**  
**Lat 23.680165°**  
**Long 86.997571°**  
**06/10/23 01:00 PM GMT +05:30**

